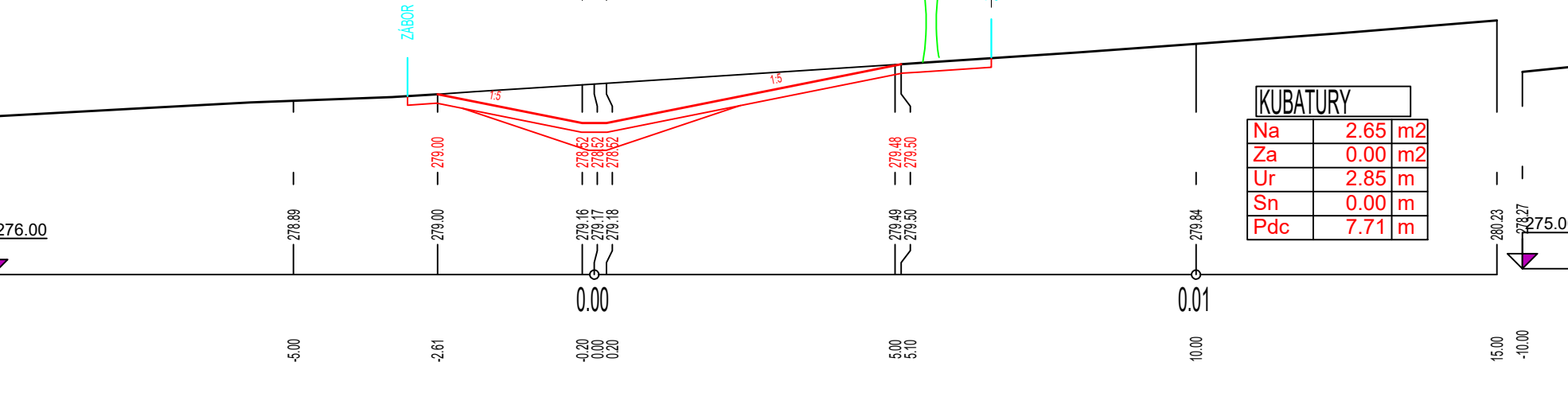
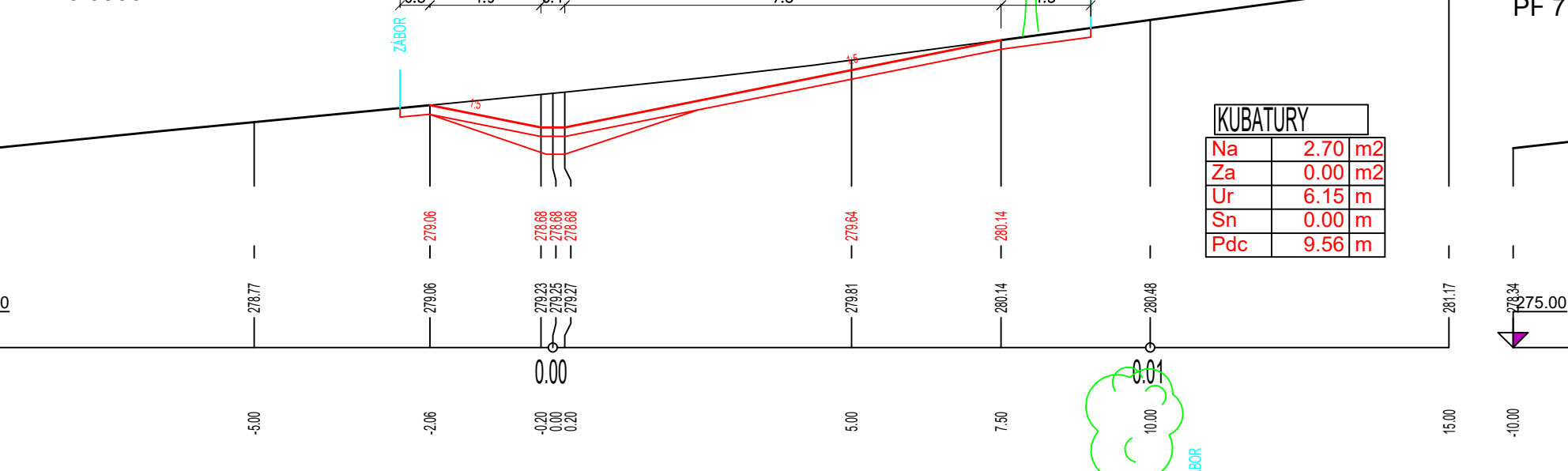


PRÍČNÉ REZY - ZÁCHYTŇÝ PRŮLEH PR8  
M 1 : 100

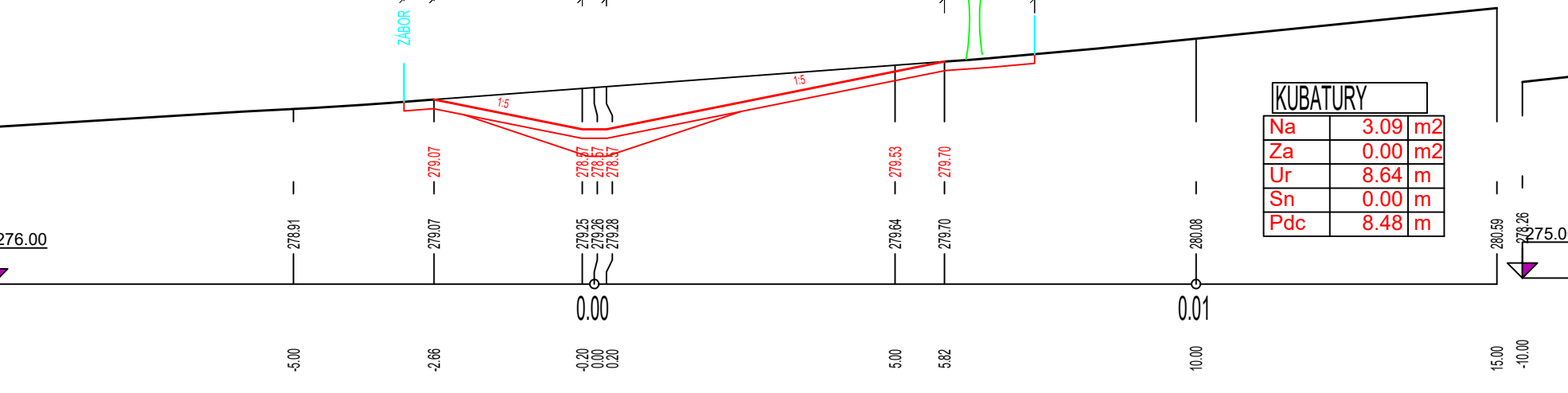
PF 1 KM 0.0050



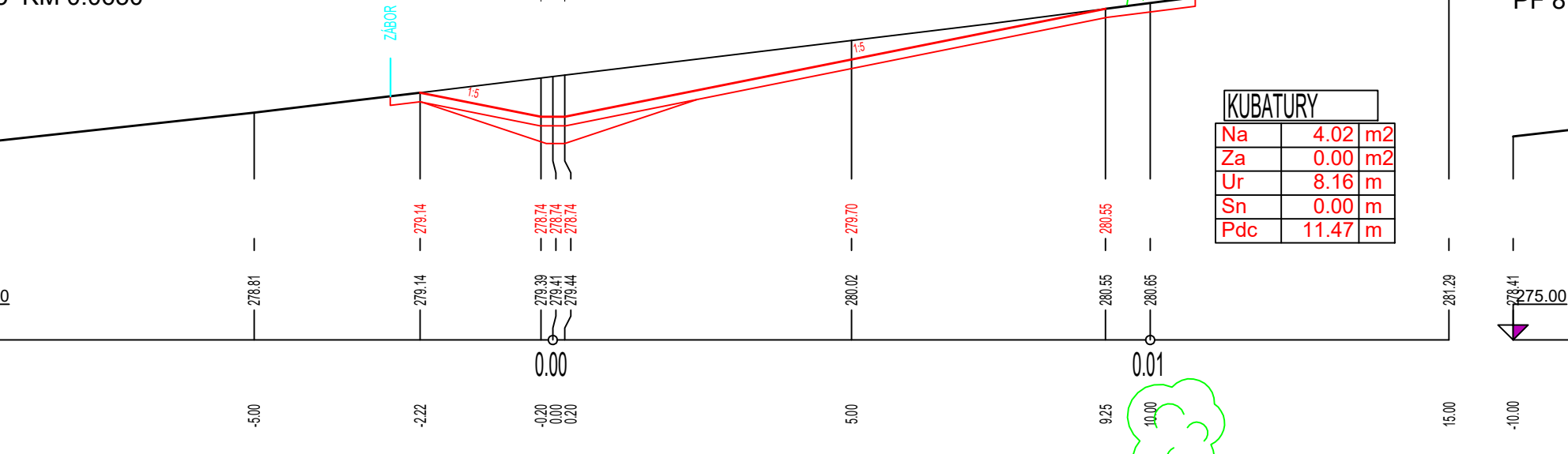
PF 4 KM 0.0500



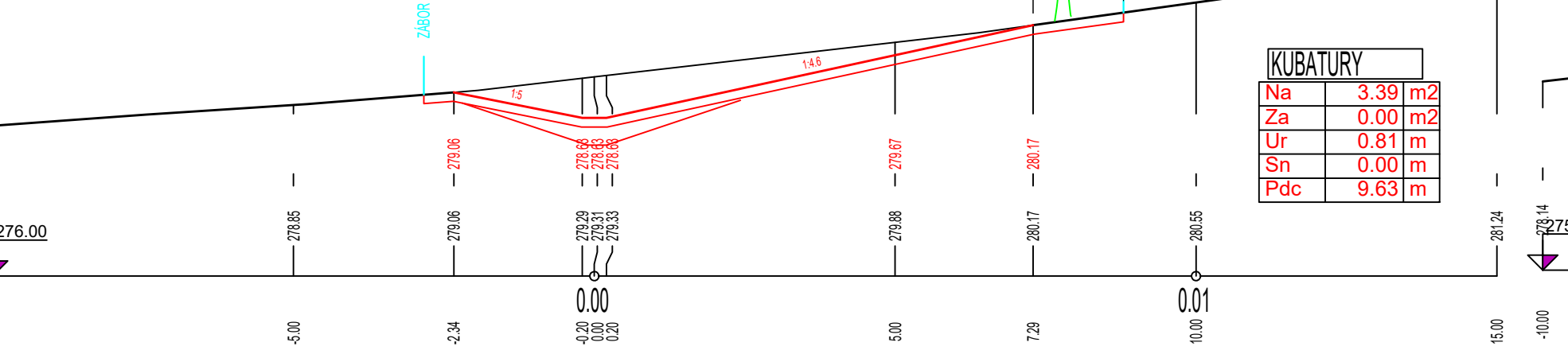
PF 2 KM 0.0200



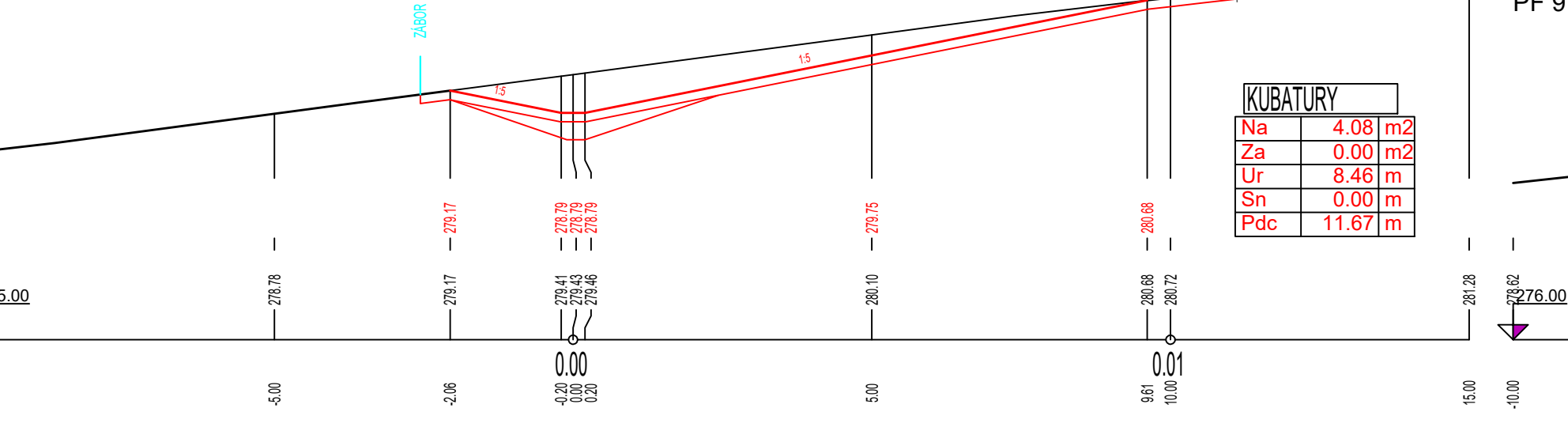
PF 5 KM 0.0650



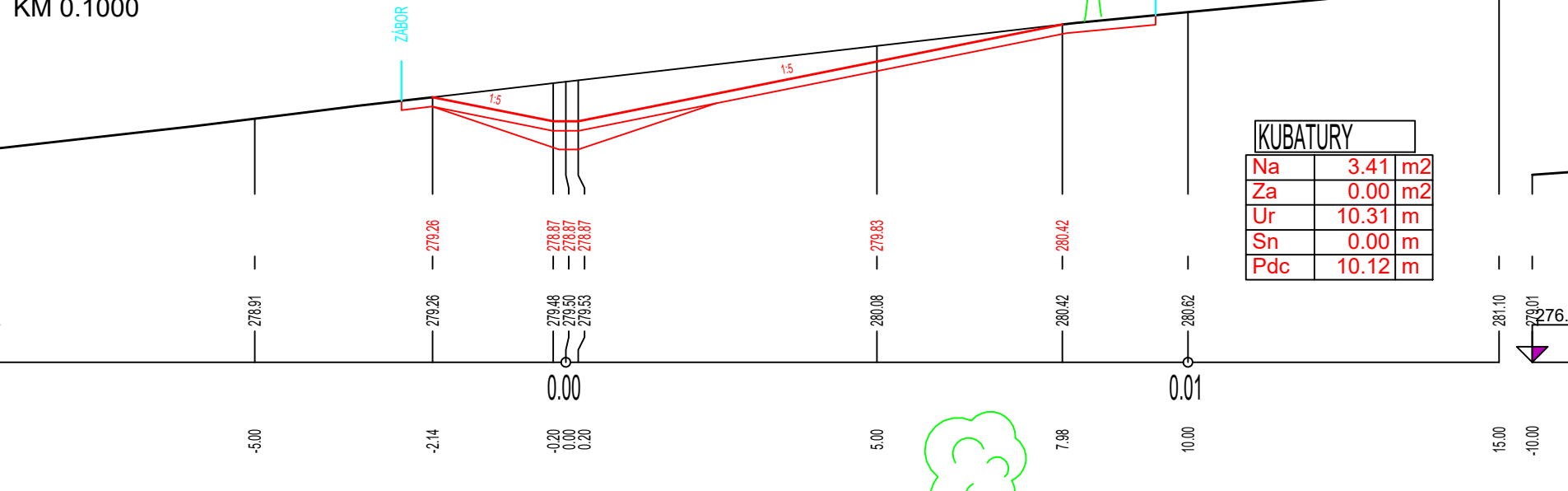
PF 3 KM 0.0350



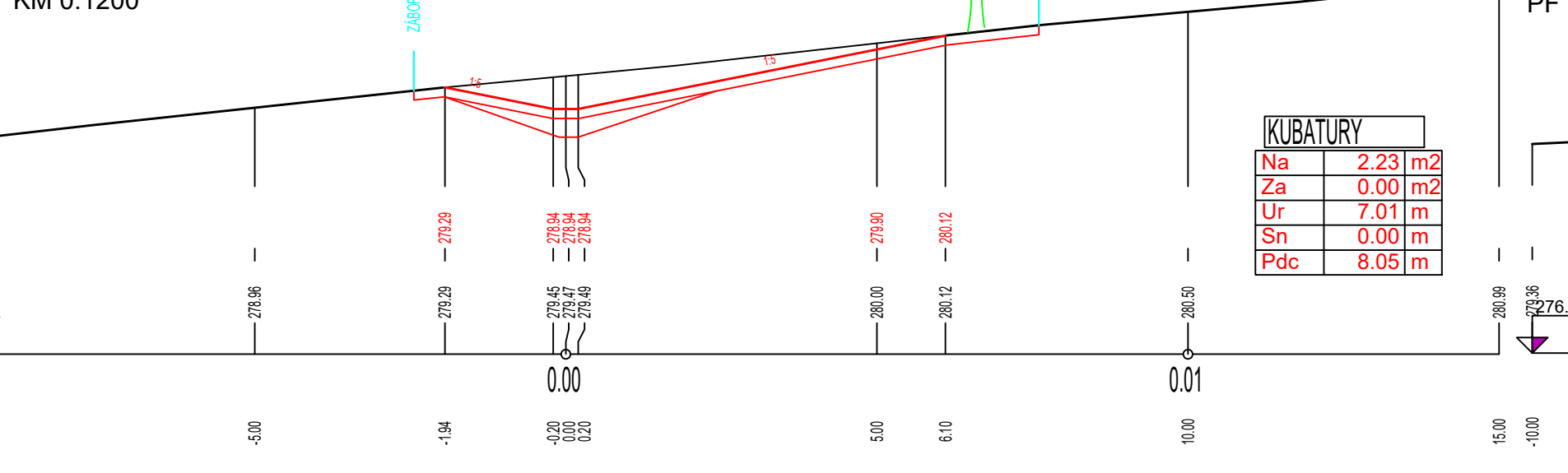
PF 6 KM 0.0800



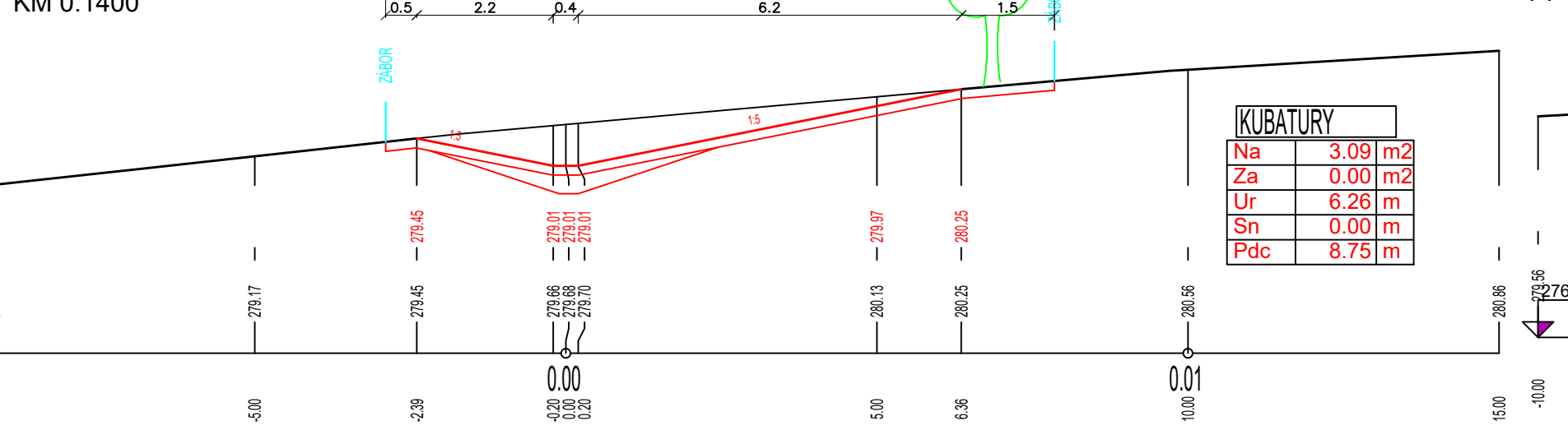
PF 7 KM 0.1000



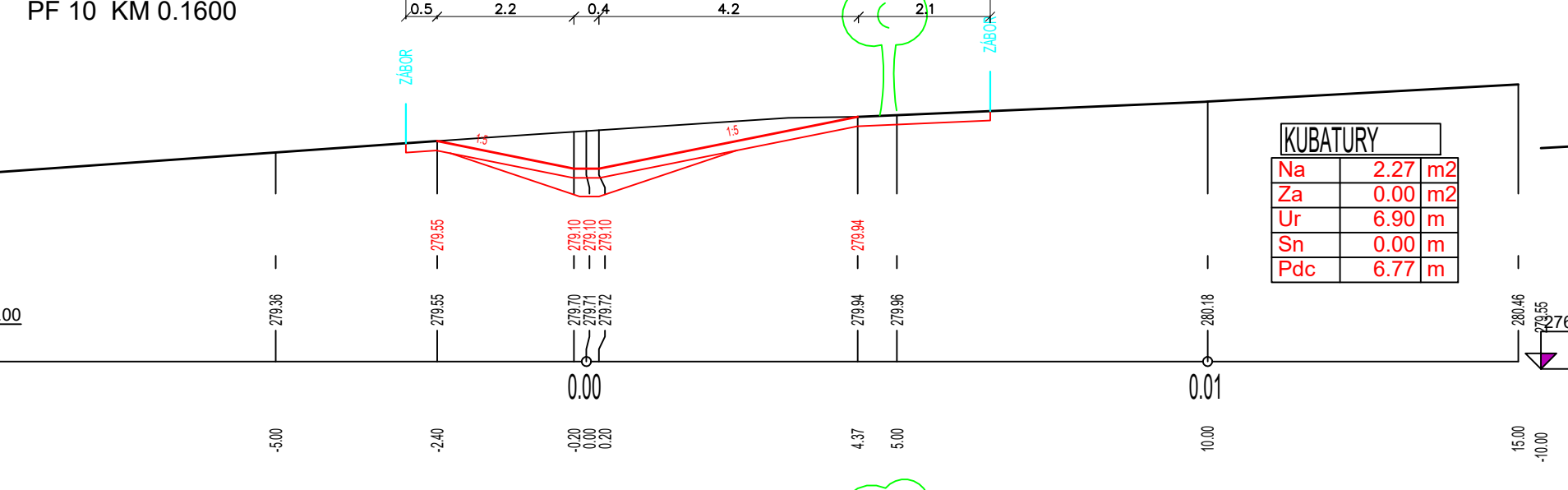
PF 8 KM 0.1200



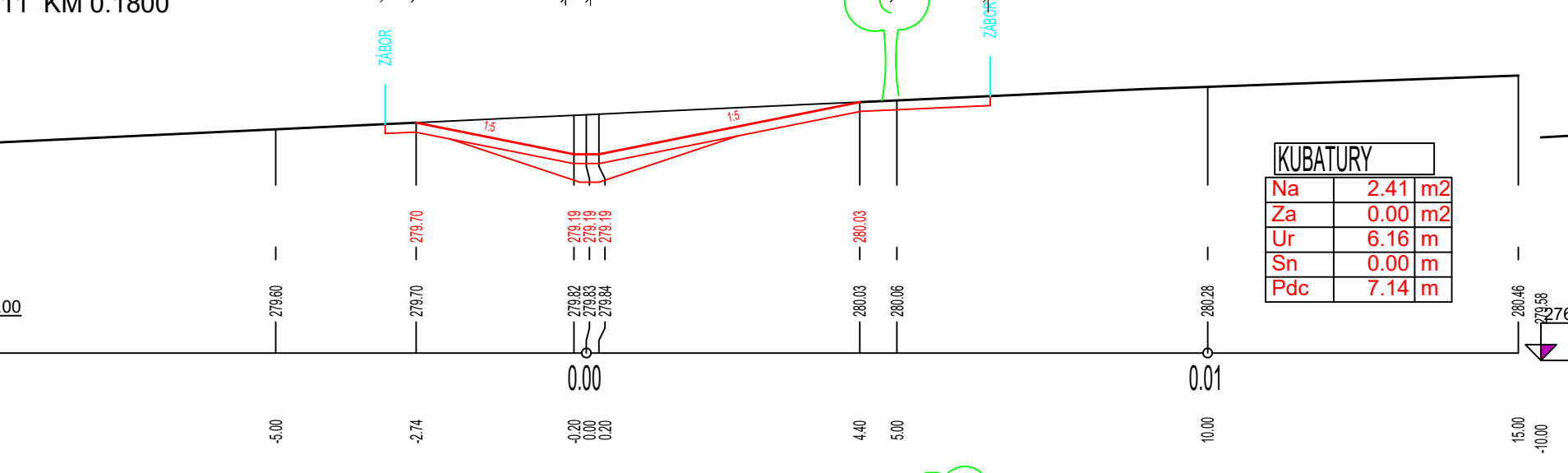
PF 9 KM 0.1400



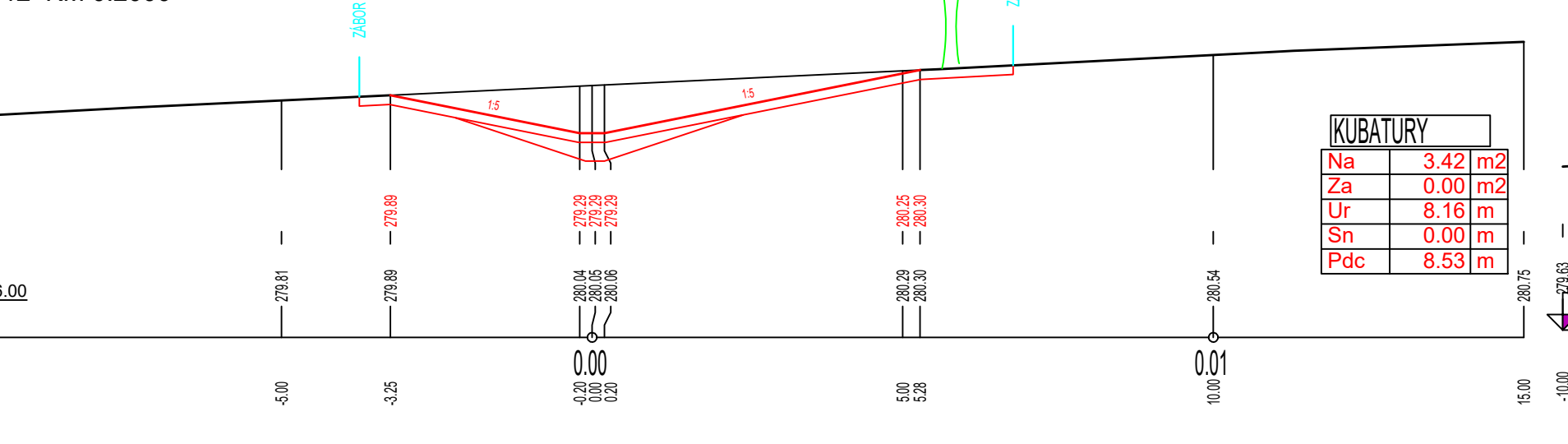
PF 10 KM 0.1600



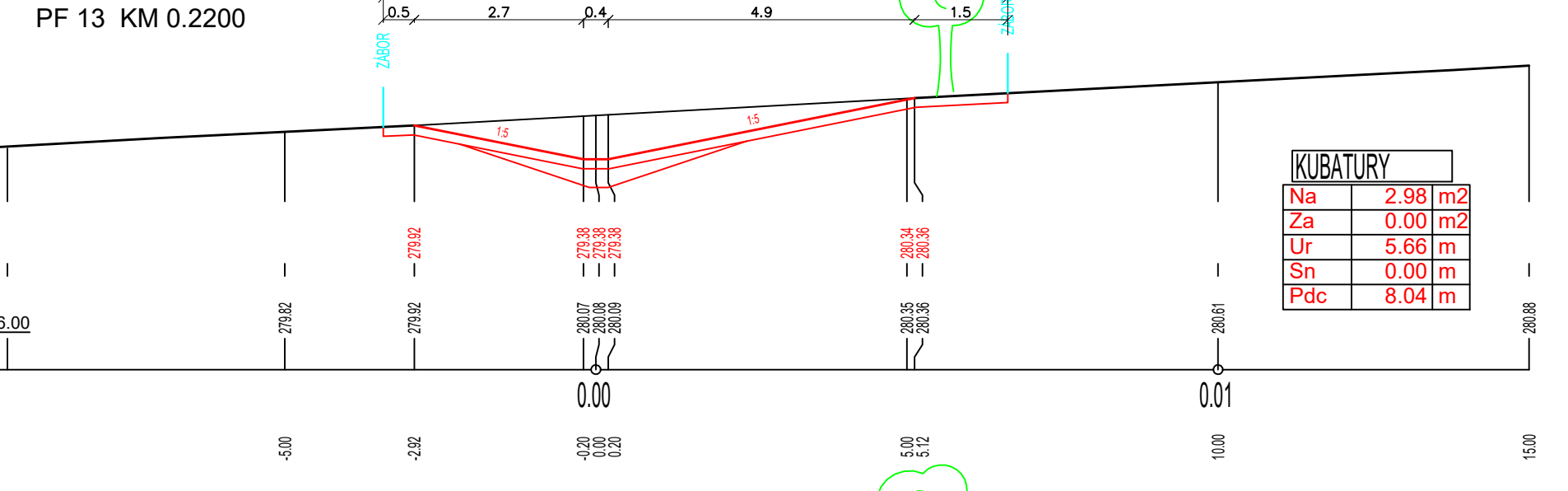
PF 11 KM 0.1800



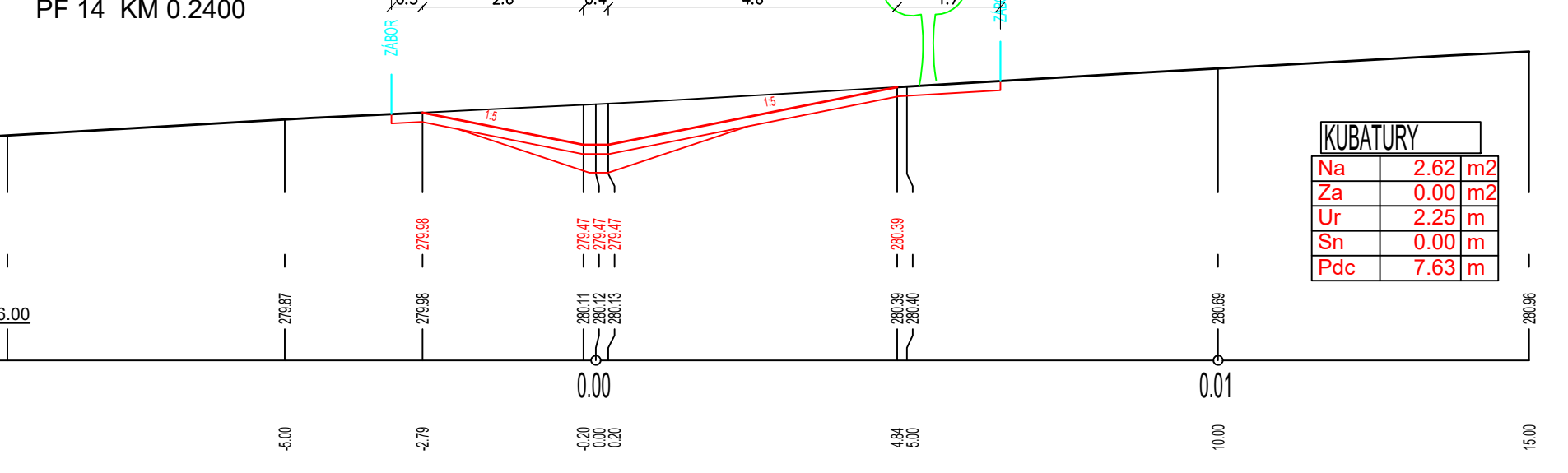
PF 12 KM 0.2000



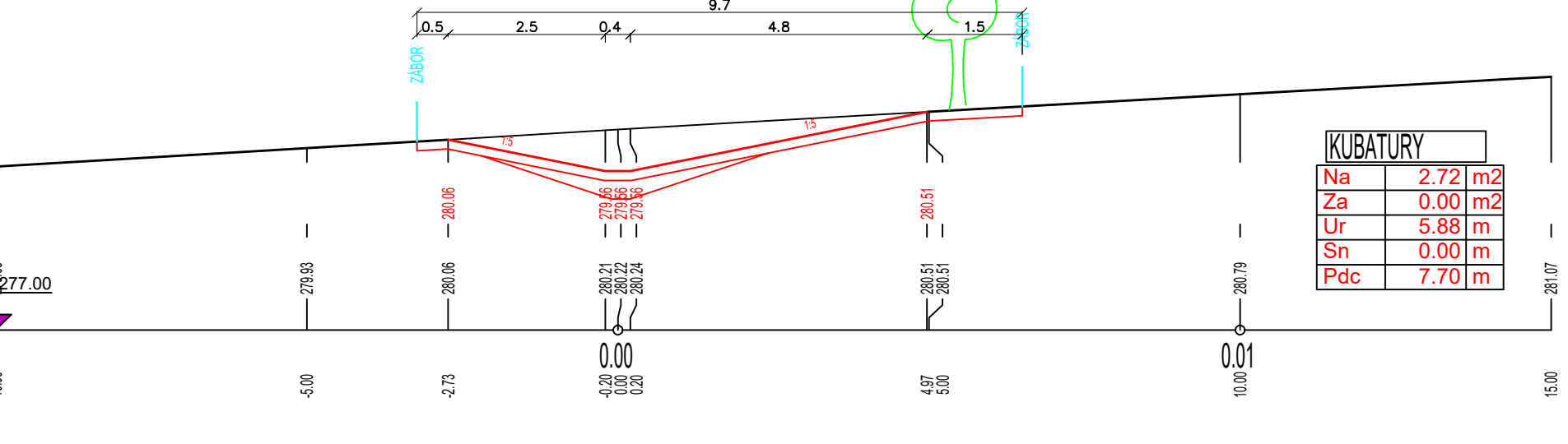
PF 13 KM 0.2200



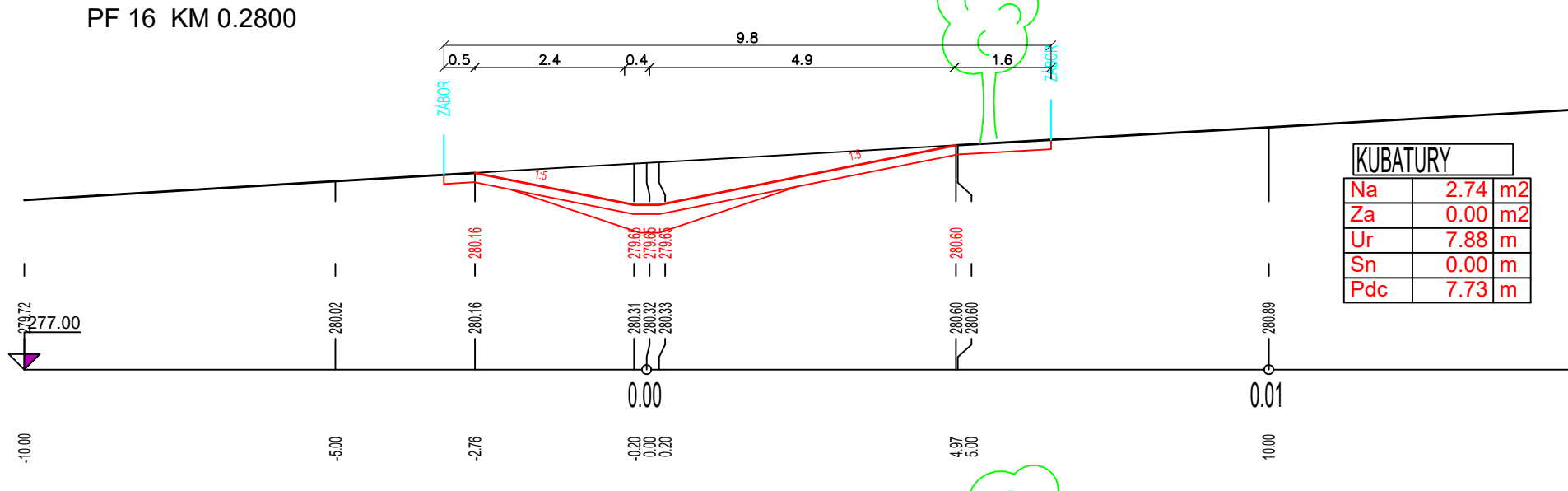
PF 14 KM 0.2400



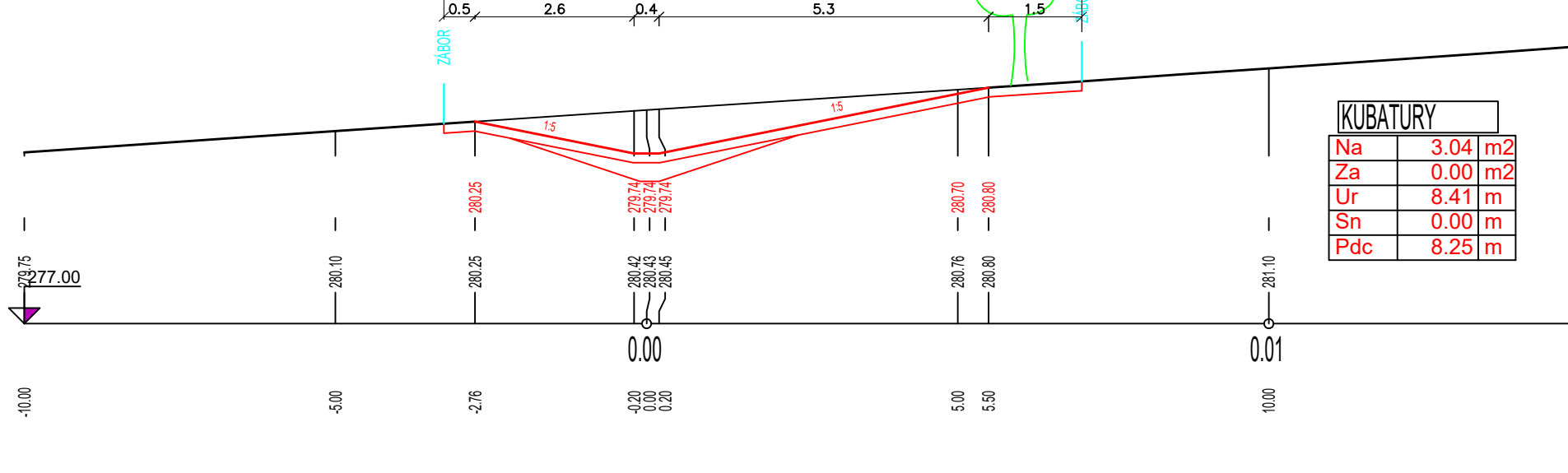
PF 15 KM 0.2600



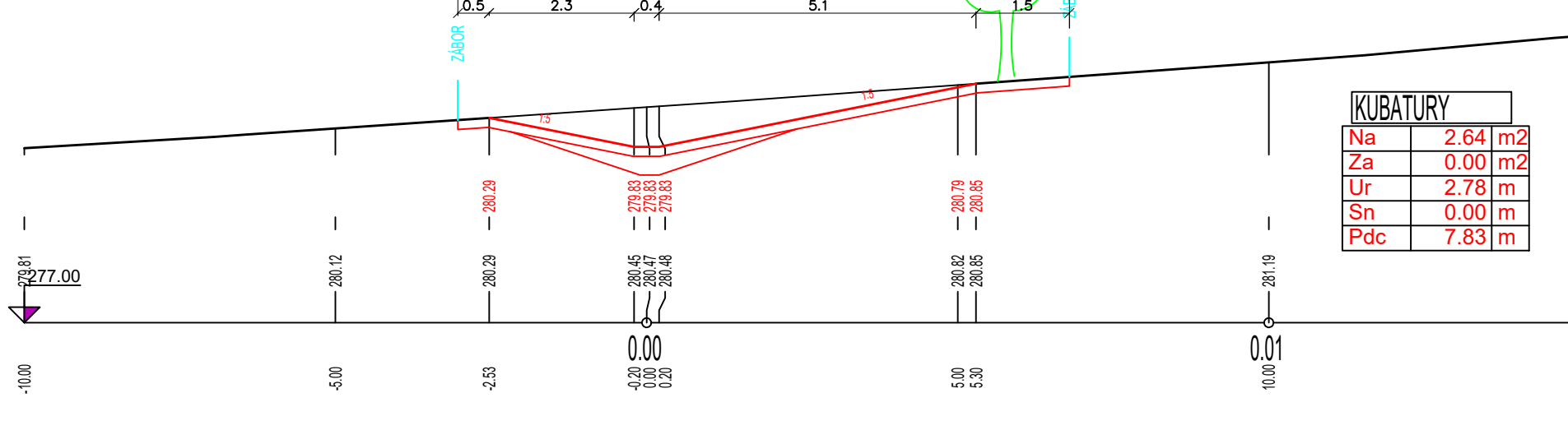
PF 16 KM 0.2800



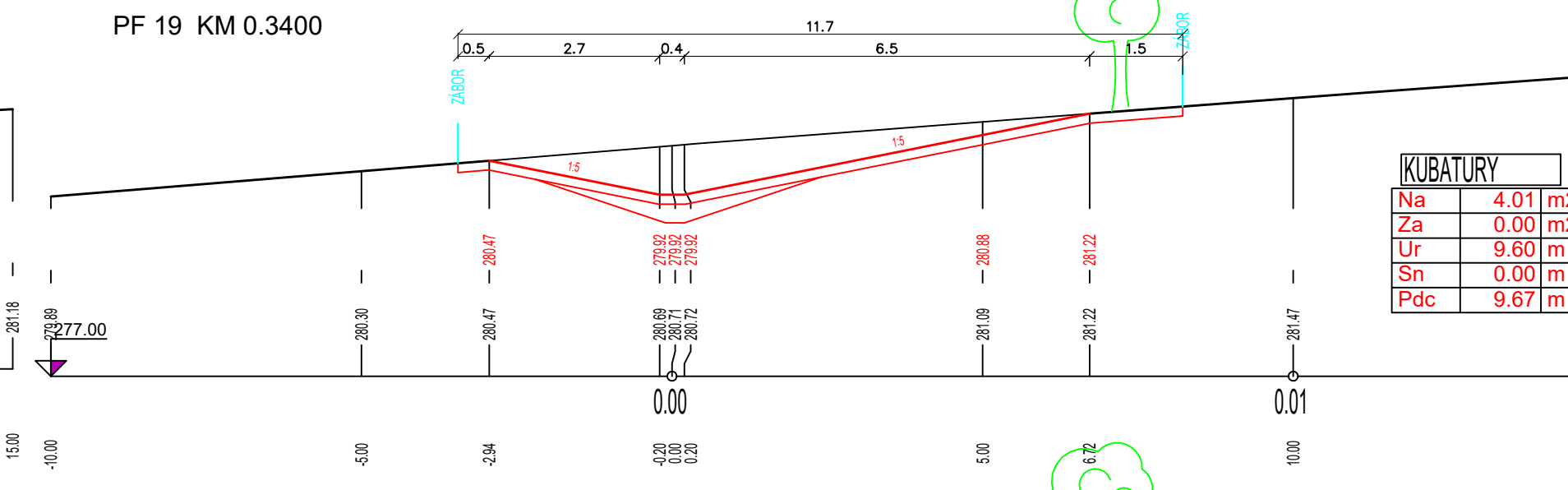
PF 17 KM 0.3000



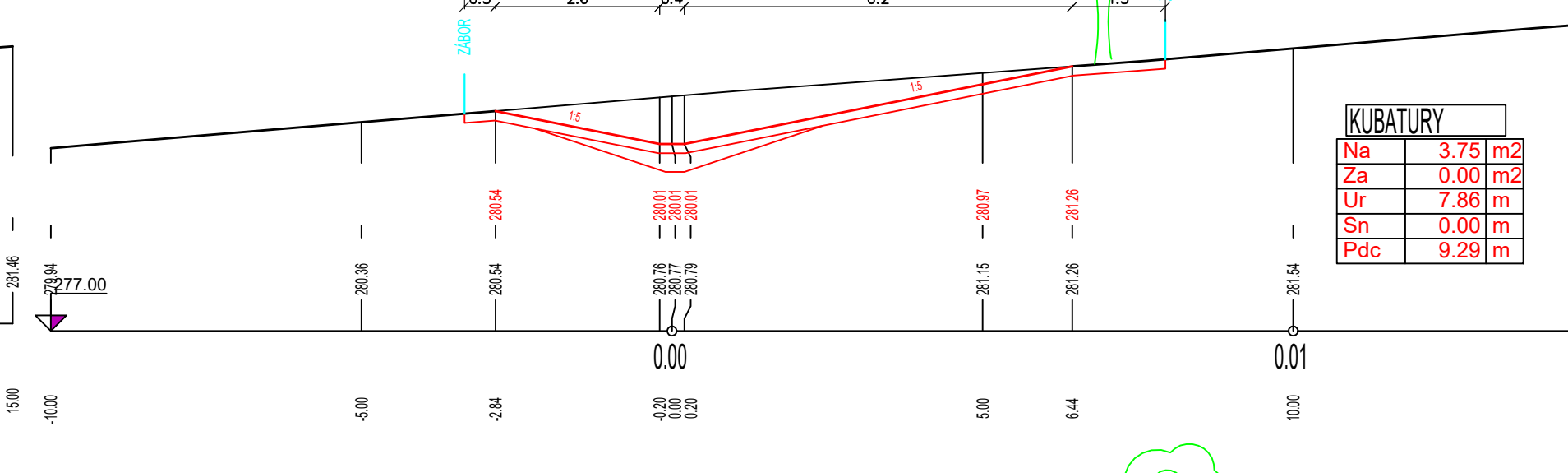
PF 18 KM 0.3200



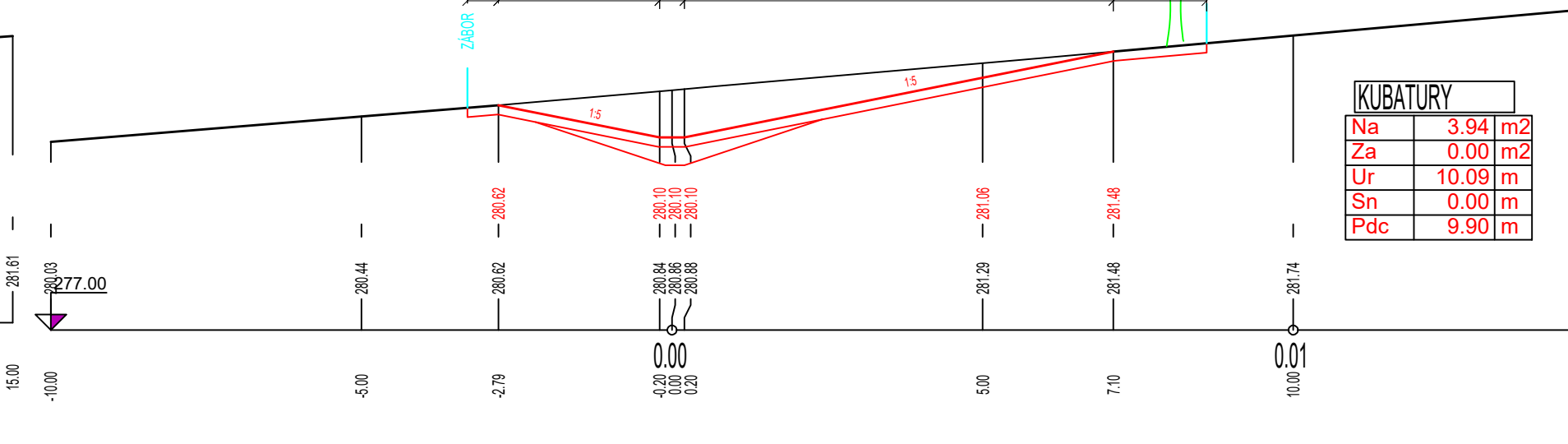
PF 19 KM 0.3400



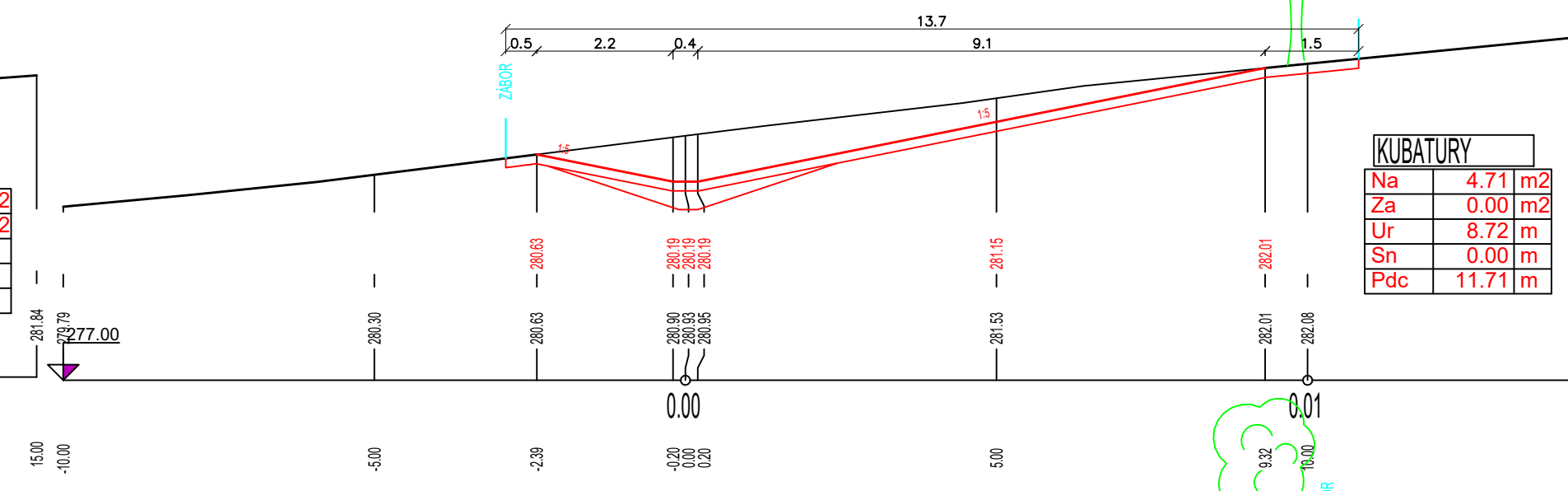
PF 20 KM 0.3600



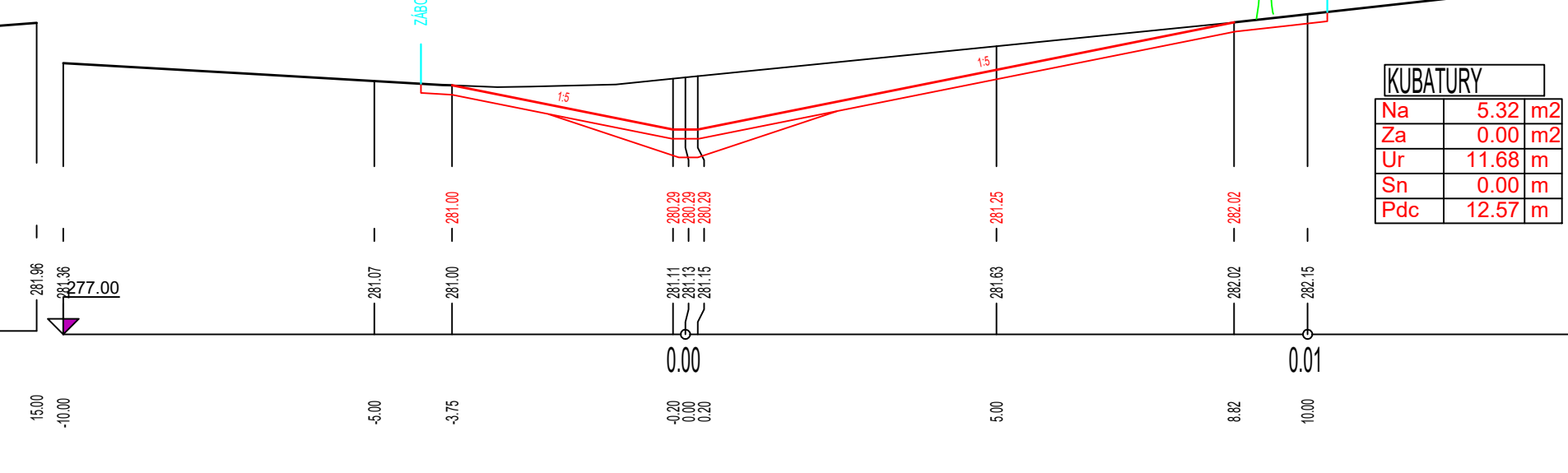
PF 21 KM 0.3800



PF 22 KM 0.4000



PF 23 KM 0.4232



Souřadný systém JTSK, výškový systém Bpv.	
Ing. Michaela Janovská	Ing. Jiří Filip
KATASTRÁLNÍ ÚZEMÍ: SLATINKY	
SPO: Pobočka Prostějov	
Komplexní pozemkové úpravy v k.ú. Slatinky	
OBSAH: DOKUMENTACE TECHNICKÉHO ŘEŠENÍ PRÍČNÉ REZY - ZÁCHYTŇÝ PRŮLEH PR8	
GEODETIKA S. r. o. Sportovní 1 796 00 Prostějov	
DATUM	11/2019
FORMÁT	10x44
ZAK. ČÍSLO	PJ 12017
MÉRITKO	1 : 100
PRÍLOHA	F.8.2